













-  Symonds Yat Settlement Boundary (WG5)
-  Land Liable to Flood
-  Neighbourhood Area
-  Land adjacent to River Wye (WG9)
-  Site of Special Scientific Interest
- 
- 
-  Special Area for Conservation
-  Safeguarding Mineral Reserves
-  Local Wildlife Site (LWS)
- 
-  Area of Outstanding Natural Beauty

Symonds Yat Policies Map

© Crown copyright and database rights [2019] Ordnance Survey 100024168
 Whitchurch and Ganarew Group Parish Council (Licensee) Licence number: 100053728
 © Environment Agency copyright and/or database right 2019. All rights reserved.
 Contains, or is based upon, Historic England's National Heritage List for England © Historic England
 © Natural England [2019], reproduced with the permission of Natural England.

Scale 1:7,000
 at A4 size

